





## TREATY RIGHTS AND MINING IN NORTHERN WISCONSIN

- |   |                                      |             |                                       |
|---|--------------------------------------|-------------|---------------------------------------|
|  | Ojibwe (Chippewa) treaty-ceded lands | <b>1837</b> | Date of treaty cession                |
|  | Ojibwe reservation                   | +           | Wisconsin spearfishing clash, 1987-92 |
|  | Other reservation                    | ⌘           | Metallic sulfide mine                 |
|  | Ojibwe treaty boundary               | ⌘           | Proposed metallic sulfide mine        |

©Map by Zoltán Grossman  
 Adapted from *Wisconsin's Past and Present: A Historical Atlas* (University of Wisconsin Press, 1998) by the Wisconsin Cartographers' Guild