








Crandon Mine in Wisconsin

-  Reservation and other tribal lands
-  Property of proposed mine
-  Direction of water flow
-  County border
-  Township border
-  Railroad
-  Proposed rail

©Map by Zoltán Grossman.
 Mine area GIS linework supplied by John Coleman, Great Lakes Indian Fish & Wildlife Commission (GLIFWC). Proposed mine (fee, purchase option, lease, easement, or buffer zone) from 1994 Notice of Intent fig 2-3, and CMC Land Ownership Map, May 1995. Mole Lake lands from 1995 plat.

