











©Map by Zoltán Grossman

MILITARY PROJECTS ON WISCONSIN HO-CHUNK LANDS

- | | | | |
|---|---|---|------------------------------------|
|  | Ho-Chunk (Winnebago) treaty-ceded lands |  | Military installations |
|  | Ho-Chunk lands, 2015 |  | Air National Guard flight corridor |
|  | Other reservations |  | Proposed flight corridor, 1994 |
|  | Ho-Chunk treaty boundary |  | Kickapoo Valley Reserve |
| 1837 | Date of treaty cession |  | Frac sand mine, 2013 |
|  | Wisconsin county boundary | | |

Adapted from *Wisconsin's Past and Present: A Historical Atlas* (University of Wisconsin Press, 1998) by the Wisconsin Cartographers' Guild